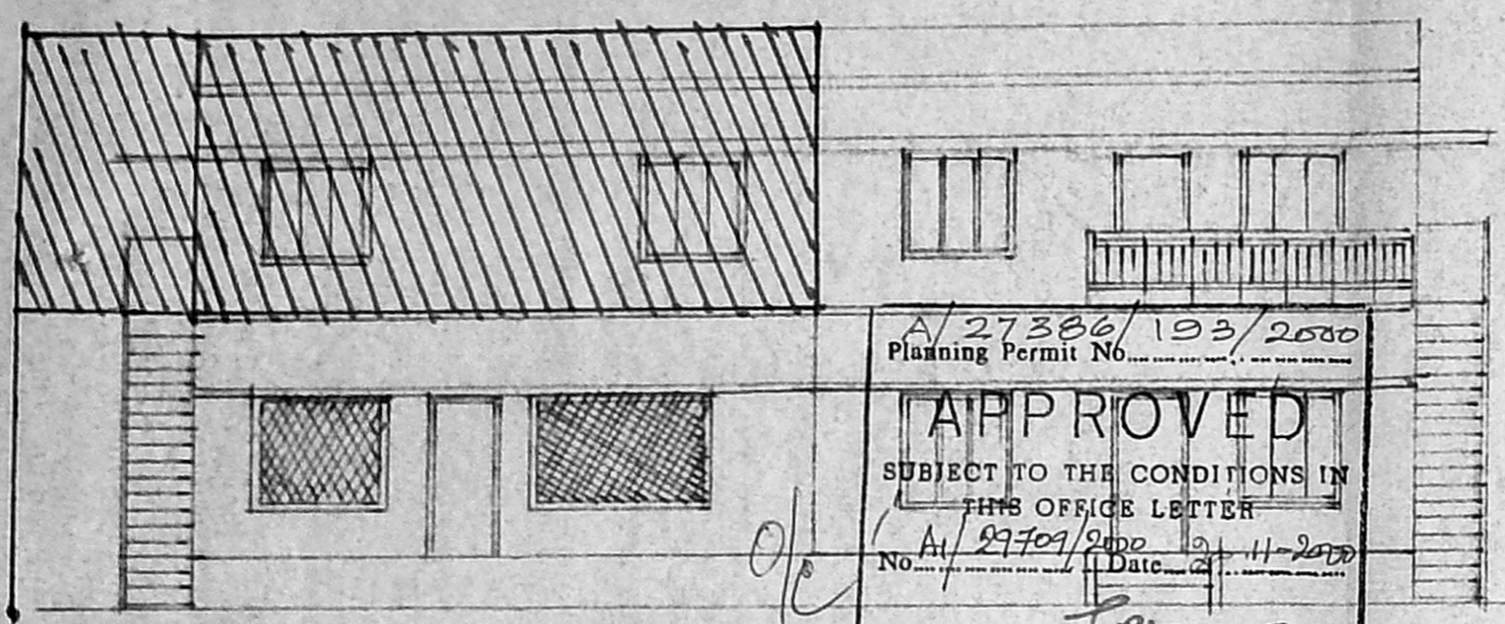


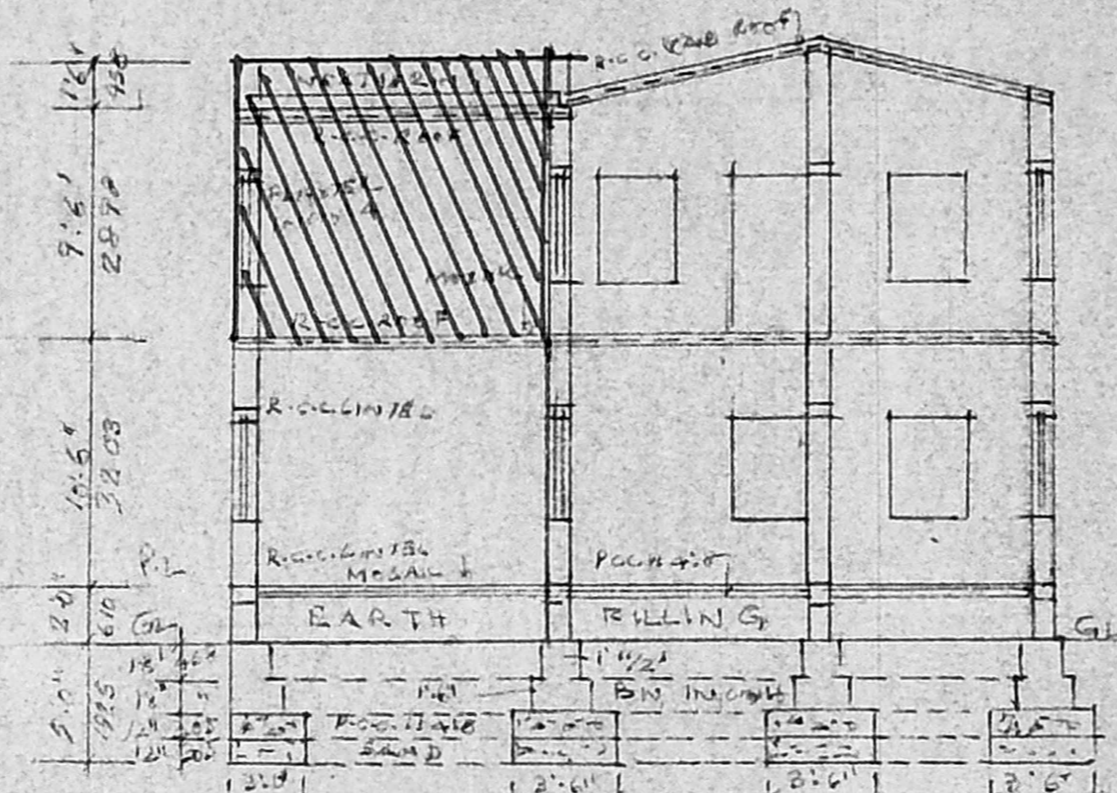
DETAILED PLAN FOR REGULARISATION OF CONSTRUCTION MADE AT FLAT NO 3 IN FIRST FLOOR BLOCK NO 19 12th AVENUE, ASHOK NAGAR CHENNAI 600083 BELONGING TO SRI. V.K. VENKATARAMAN SCALE 1"=5'-0" SNO 14 BK. 71 ASHOK NAGAR

REVISED PLAN

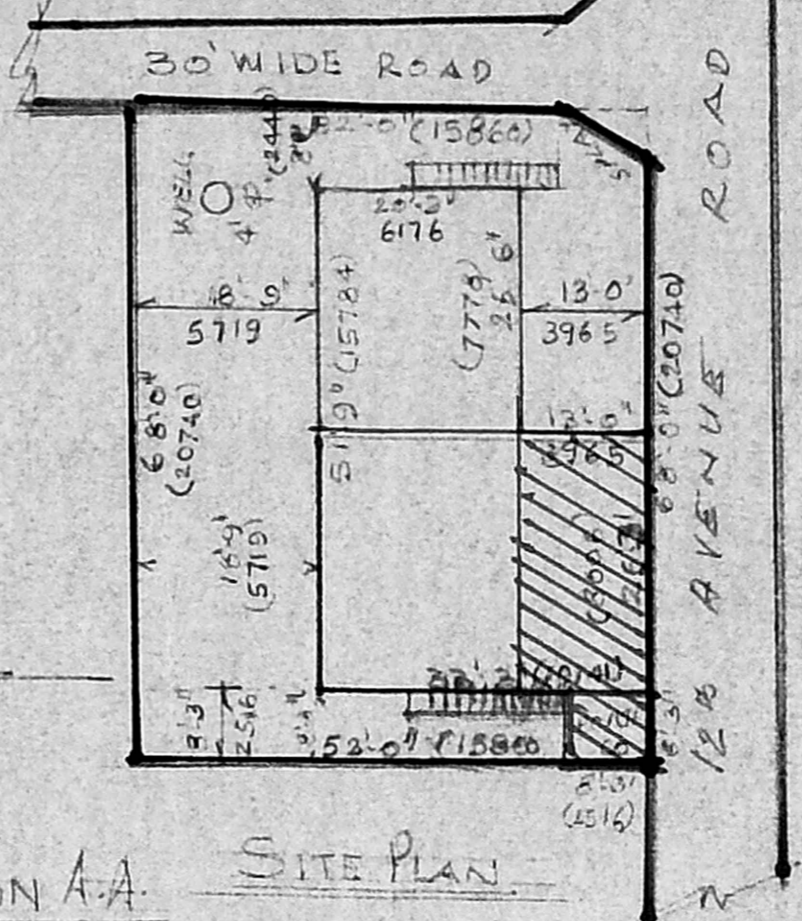


FRONT ELEVATION

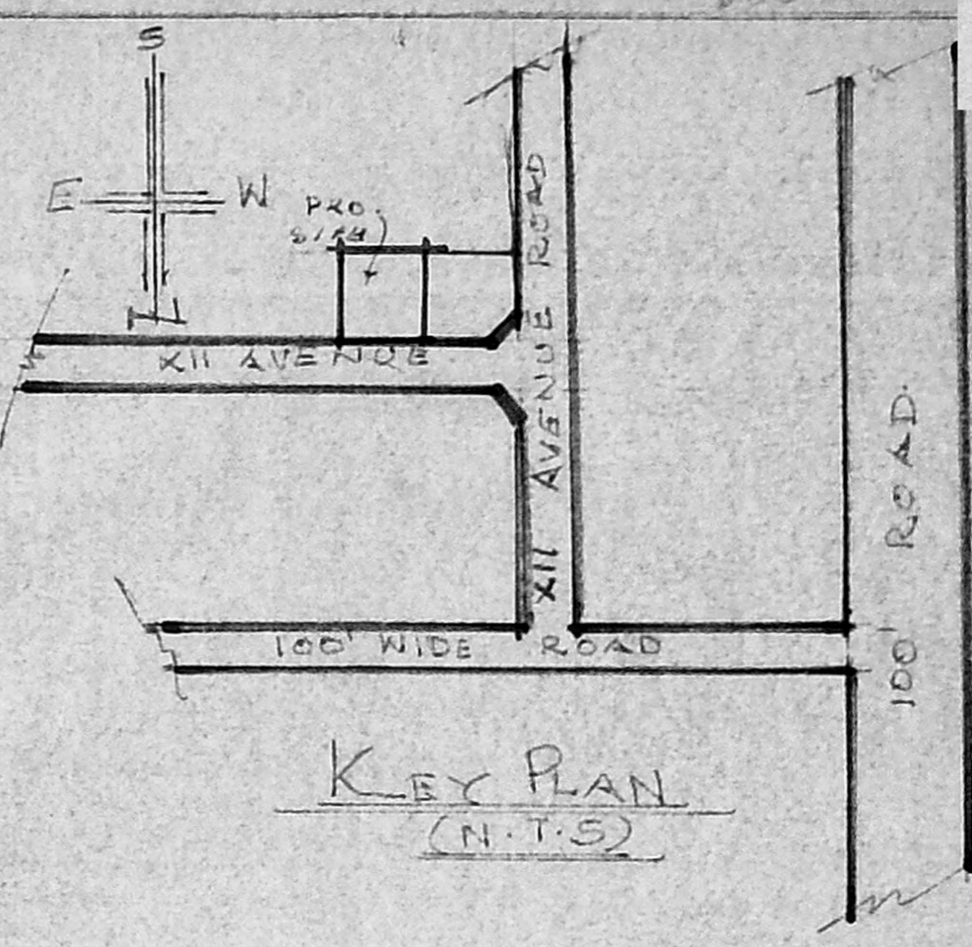
A/27386/193/2680
 Planning Permit No.
APPROVED
 SUBJECT TO THE CONDITIONS IN THIS OFFICE LETTER
 No. A/27386/193/2680 Date 21/11/2000
 FOR MEMBER SECRETARY
 CHENNAI METROPOLITAN
 DEVELOPMENT AUTHORITY
 CHENNAI - 600 008



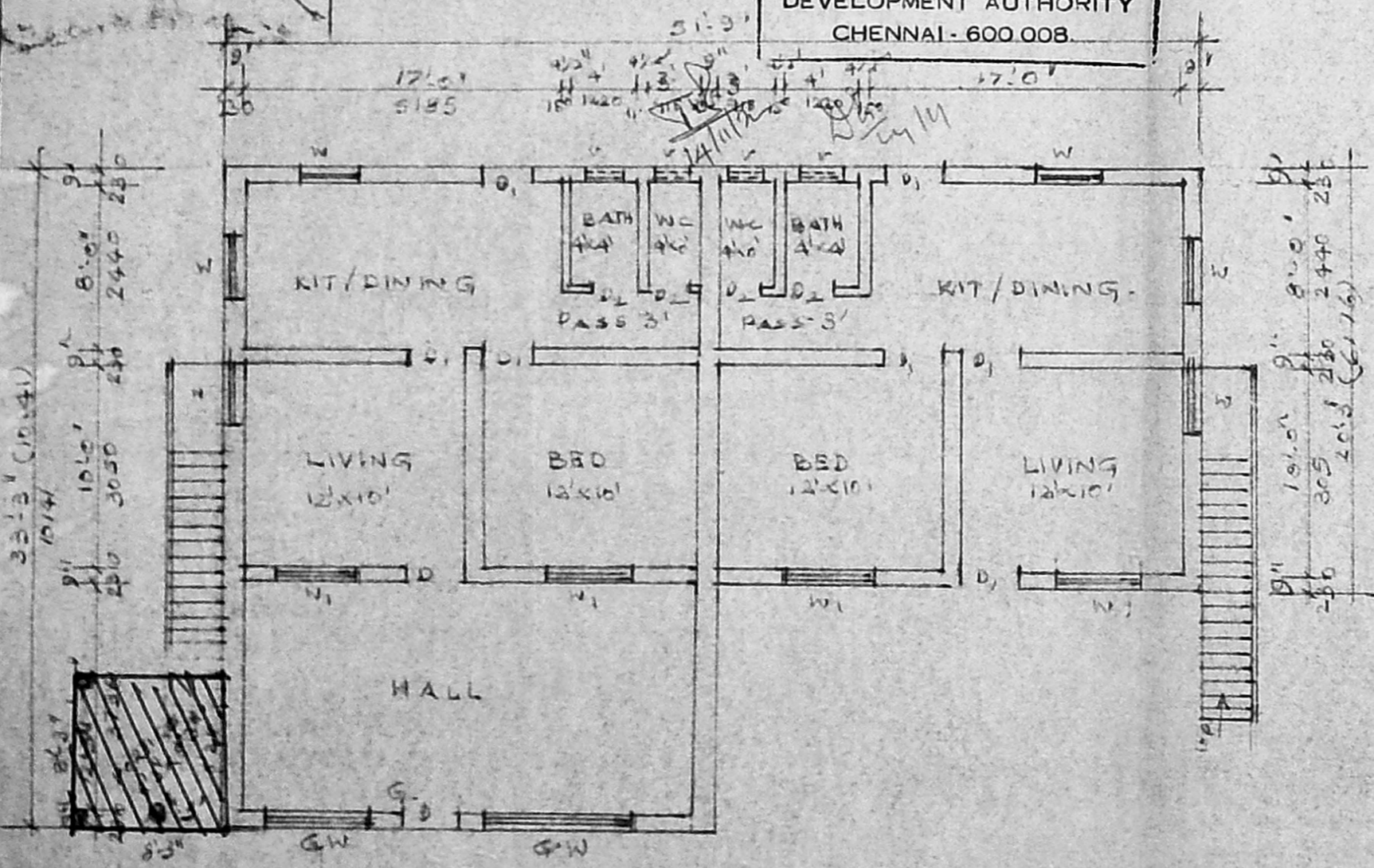
SECTION A-A



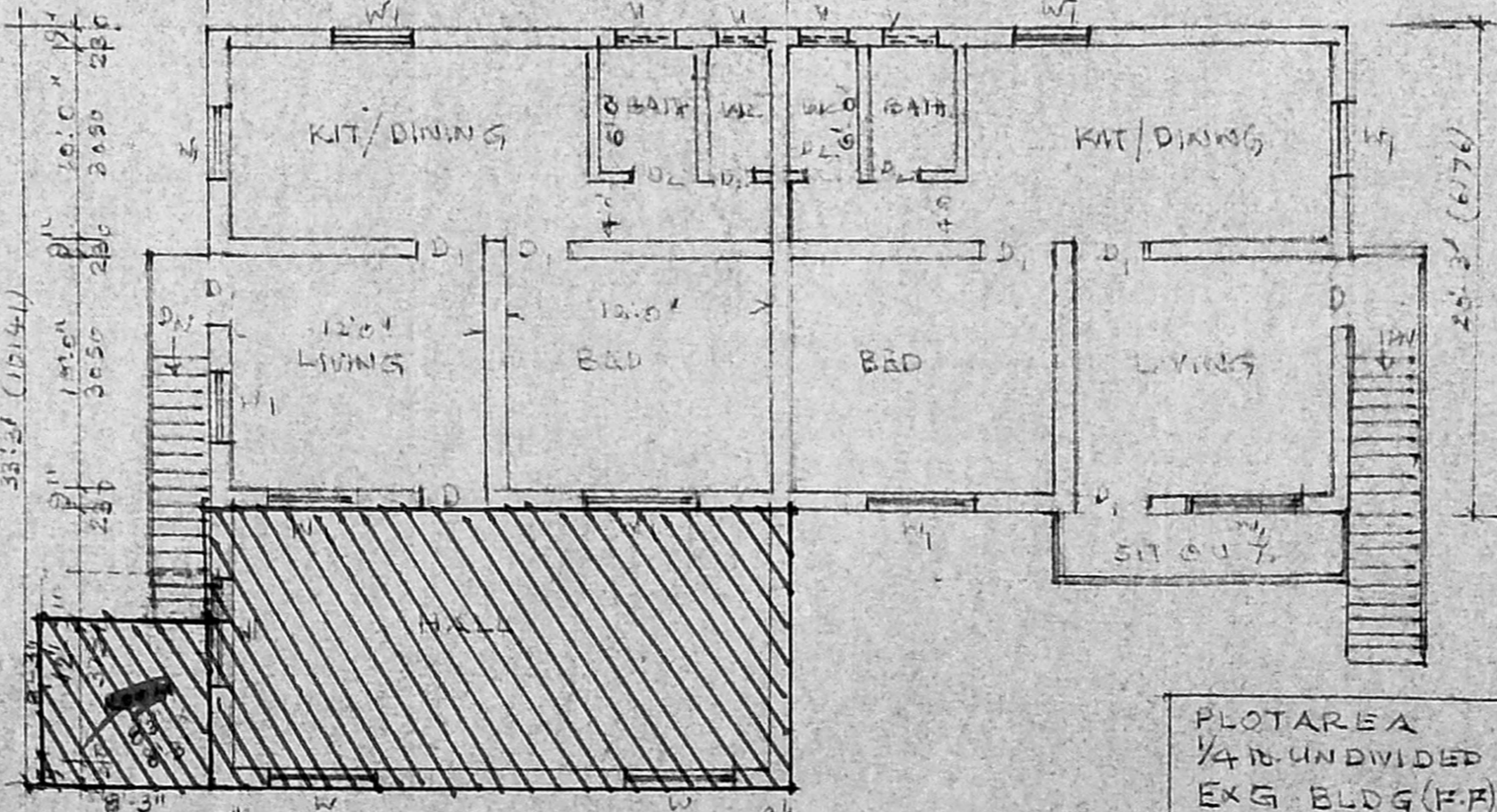
SITE PLAN



KEY PLAN (N.T.S)



PLAN GROUND FLOOR



PLAN - FIRST FLOOR

- JOINERIES**
- D = DOOR 3'-3 1/2" x 7'-0"
 - D₁ = DOOR 3'-0" x 7'-0"
 - D₂ = DOOR 2'-6" x 7'-0"
 - W = WINDOW 3'-0" x 4'-6"
 - W₁ = WINDOW 4'-6" x 4'-6"
 - V = VENTILATOR 2'-6" x 1'-6"
 - GD = GROUND DOOR 3'-6" x 7'-6"

COLOUR REFERENCE

- EXISTING
- PRO. REGULARISATION
- EXG. ROADS
- BOUNDARY

SIGNATURE OF OWNER

V. Venkataraman
 (V.K. VENKATARAMAN)

SIGNATURE - LICENSED SURVEYOR

PLOT AREA 3536 SFT
 1/4th UNDIVIDED SHARE
 EXG. BLDG (F.F) 843.72 SFT

G. KRISHNAN I.C.B.
 CONSULTING CIVIL ENGINEER
 LICENSED SURVEYOR
 CORPORATION OF MADRAS.
 LICENCE NO. 4
 39-B, Nairamer Street,
 West Mambalam, MADRAS-38

